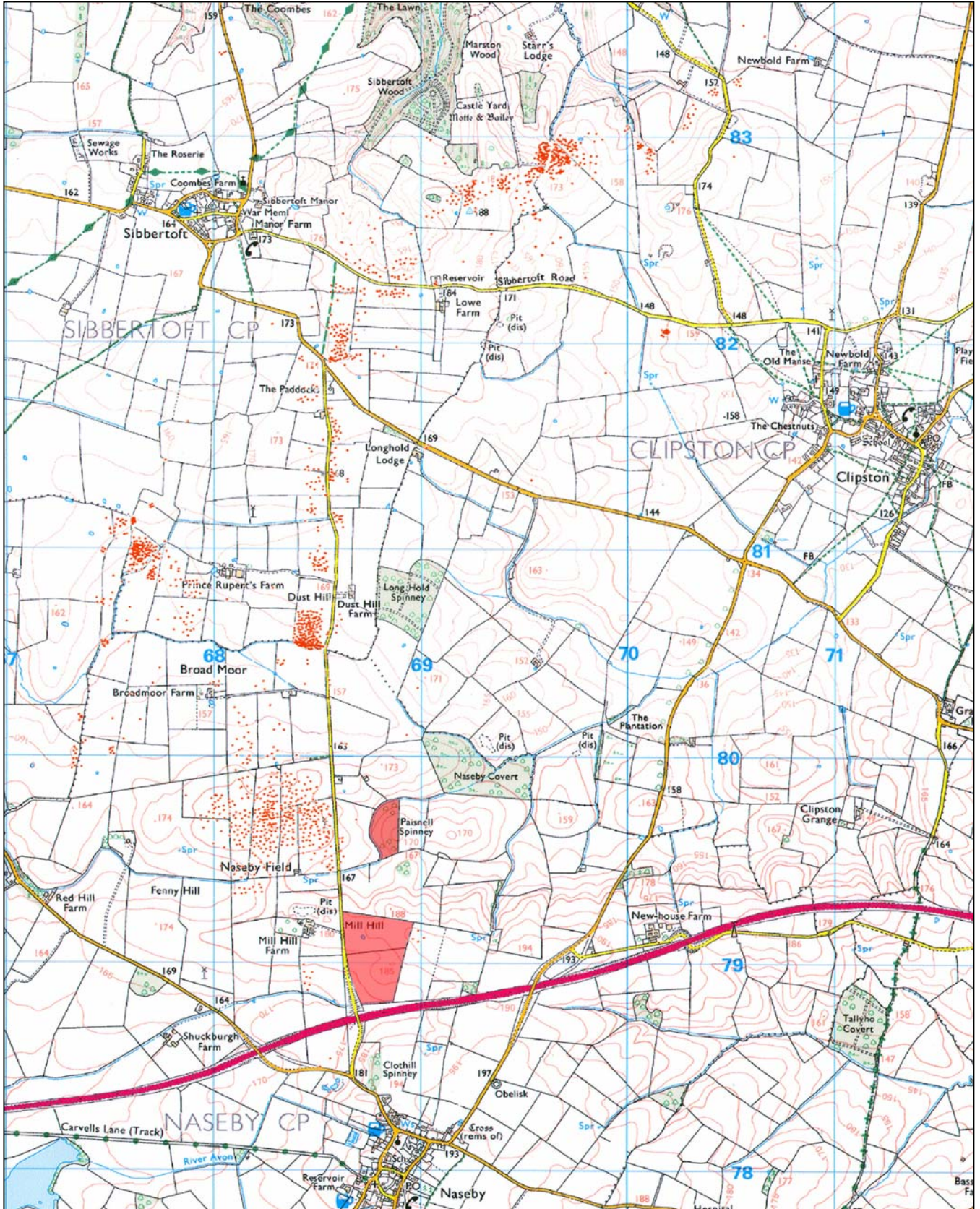


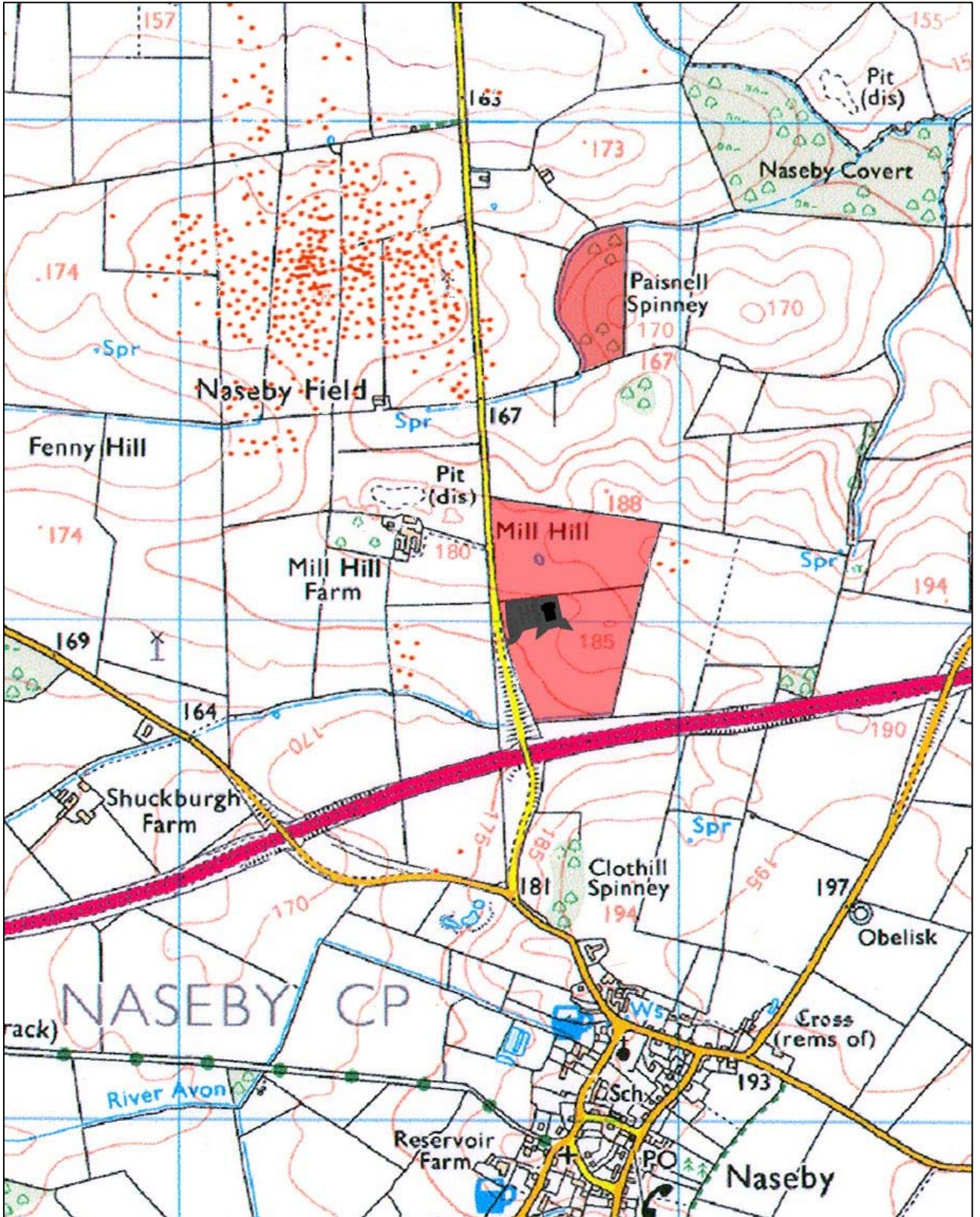


# Naseby Living History Centre Location map 1



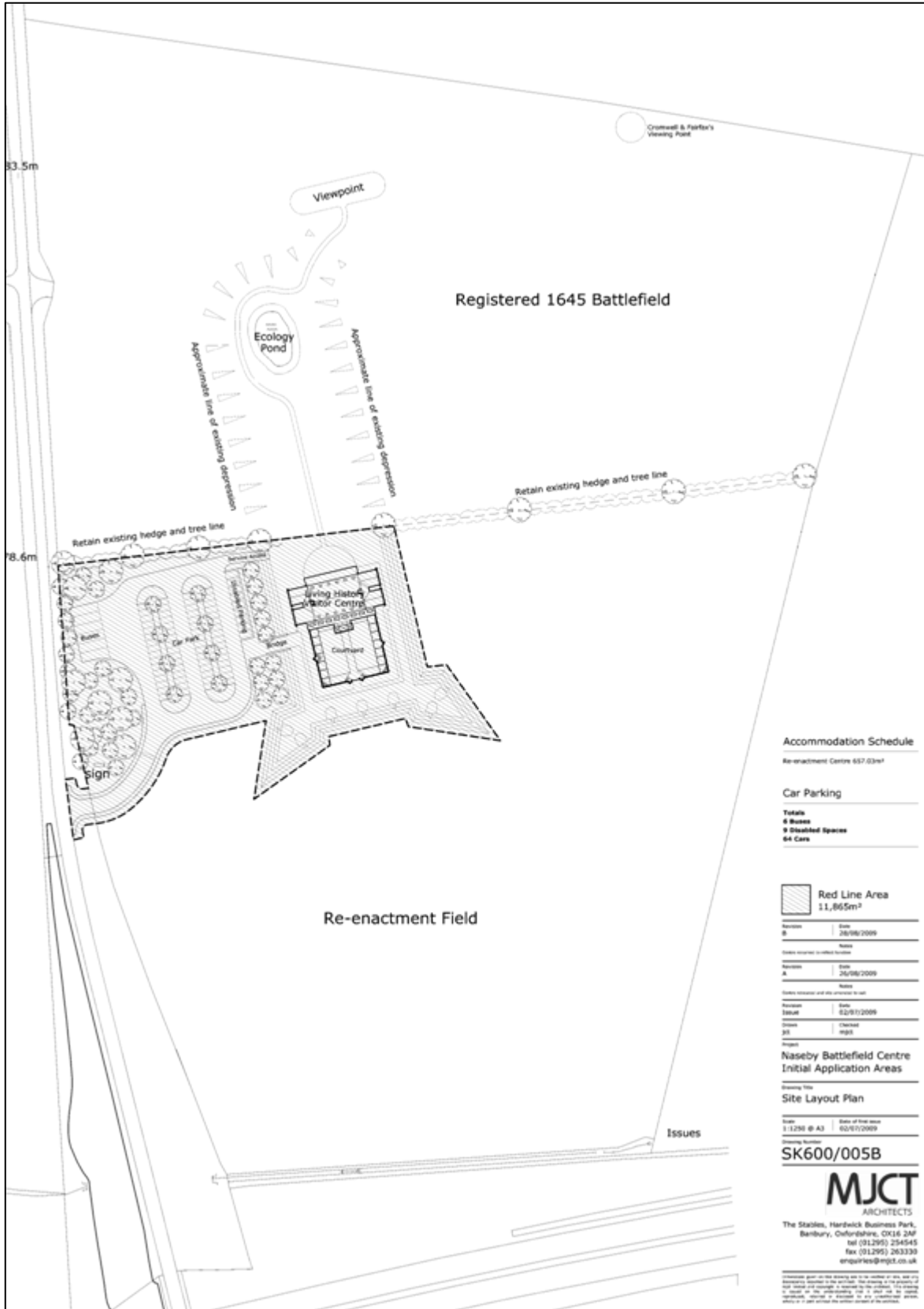


## Naseby Living History Centre Location map 2





# Naseby Living History Centre Site Plan



### Accommodation Schedule

Re-enactment Centre 657.03m<sup>2</sup>

### Car Parking

**Totals**  
**4 Buses**  
**9 Disabled Spaces**  
**64 Cars**

**Red Line Area**  
**11,865m<sup>2</sup>**

Revision	Date	Notes
B	28/08/2009	
Dates reserved in other studies		
Revision	Date	Notes
A	25/08/2009	
Dates reserved and not intended to use		
Revision	Date	Notes
Issue	02/9/12/2009	
Drawn	Checked	Approved
JL		

### Naseby Battlefield Centre Initial Application Areas

### Site Layout Plan

Scale: 1:1250 @ A3 Date of this issue: 02/09/2009

Planning Number: **SK600/005B**



The Stables, Hardwick Business Park,  
 Banbury, Oxfordshire, OX16 2NF  
 tel (01295) 254545  
 fax (01295) 263330  
 enquiries@mjct.co.uk

This plan is the property of MJCT Architects and is not to be used in any way without the written consent of MJCT Architects. It is the responsibility of the client to ensure that the plan is used in accordance with the terms of the contract. It is the responsibility of the client to ensure that the plan is used in accordance with the terms of the contract. It is the responsibility of the client to ensure that the plan is used in accordance with the terms of the contract.



## Aerial View of Site

